

Route to La Françonne



To Mirabel

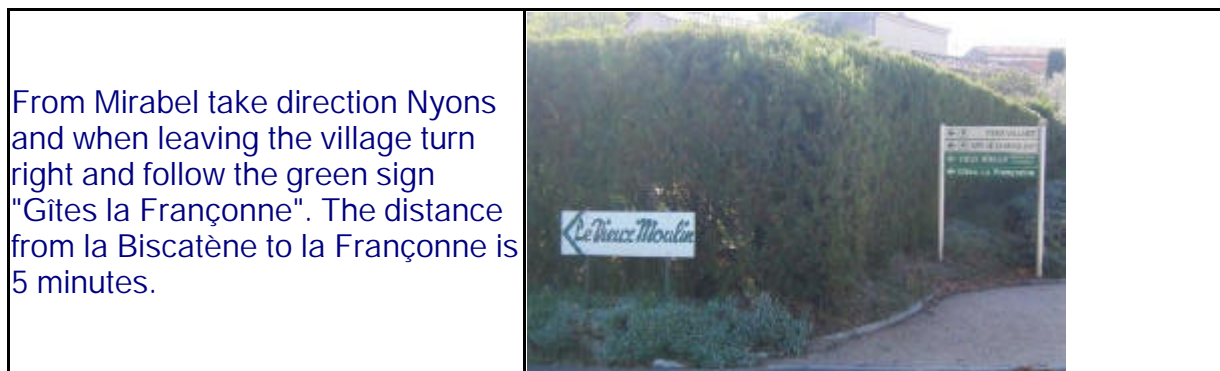
Mirabel (1080 km from London, 90% of the journey by highway) is very easy to reach. From the highway A7 (Lyon - Marseille) take exit 19 Bollène and follow the D94 direction Bollène Nyons.

You pass through

- Bollène
- Suze la Rousse
- Tulette
- St Maurice sur Eygues.

After 7 kilometers, turn right, this is the direction Mirabel. You cross the river Eygues and at the next T-intersection turn right, direction Mirabel and you cross the Gaude, the local creek. The driving distance from Bollène exit A7 to Mirabel is about 30 minutes

GPS-users: please look at the last page as well.



First road to the left follow the La Françoise sign, see also the pictures.



← Gites La Françoise





Le Vieux Moulin →

Follow the road, you have the "Aire de Camping Cars" on your right, cross the bridge over la Gaude



Turn left at the T intersection (stairs in front of you).



		
<p>Follow the road.</p>		
<p>Follow the road till the farmhouse.</p>		
<p>On the wall of this farm you will find the La Françonne sign</p>		


Follow the road, you will have the pictured buildings at your right hand side



Here you are! At La Françonne.




Park your car at the sign Accueil (Reception)



Our telephonenumber: 04 75 27 19 05 or 06 67 22 59 07.

For GPS-users

GPS-users are sometimes approaching La Françonne from the other direction. When you have reached the white sign "Josiol",



you descend the sandy road. At the end you will see La Françonne on your left hand side, it is the yellow house with the blue shutters. You continue to the end of the sandy road, turn left at the entrance (last picture above), park your car and climb the stairs to the entrance (Accueil).

Decimal coordinates for Gîtes la Françonne: 44.3122 and 5.1041.